

THE HAMPSHIRE COUNTY COUNCIL (s.57(3) WILDLIFE AND COUNTRYSIDE ACT 1981)
DEFINITIVE MAP OF PUBLIC RIGHTS OF WAY 2010

*This sheet was reprinted on 1 January 2011
to take account of an order, or orders,
confirmed after the publication of the
2008 definitive map.*







Given this day of

The Common Seal of Hampshire County
Council was hereunto affixed in the
presence of:-

.....
Authorised Signatory

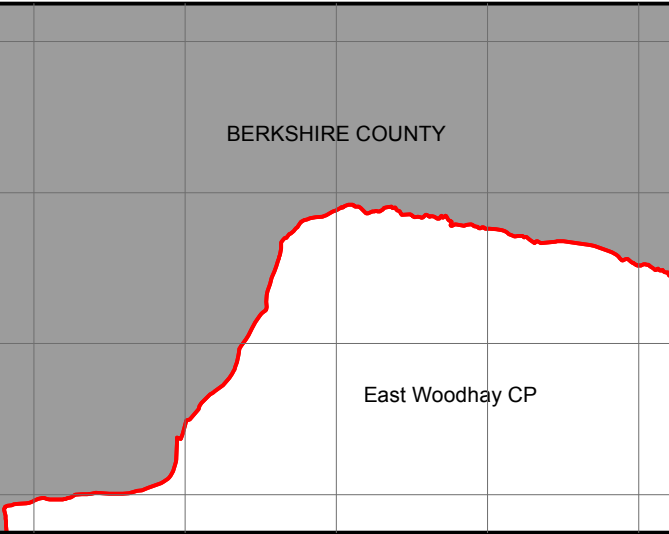
Map Scale 1:10,000

Legend

- Footpath 
- Bridleway 
- Restricted Byway 
- Byway Open to All Traffic 
- Parish Boundary 
- County Boundary 



Public Rights of Way are not shown over any areas shaded in grey on
the map below, as these are outside the administrative boundary of
Hampshire County Council



Index to adjoining maps

	10.25	11.25
09.24	10.24	11.24

Map
Number

10.25

